





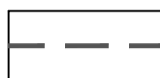


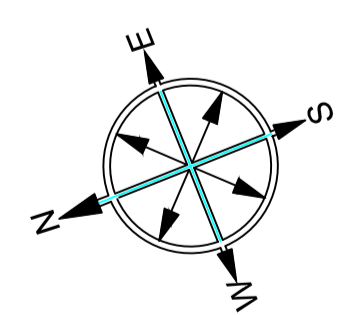
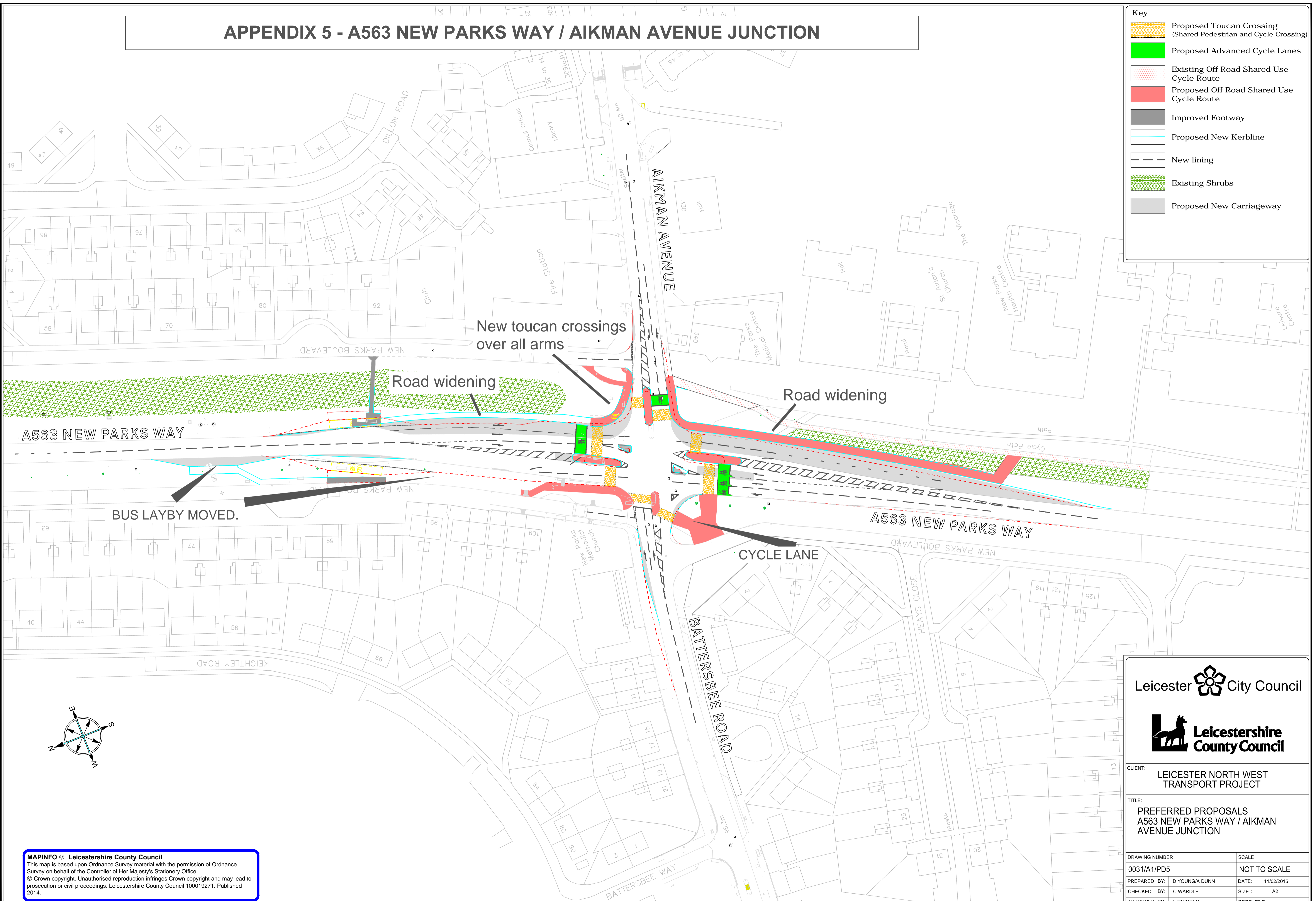


# APPENDIX 5 - A563 NEW PARKS WAY / AIKMAN AVENUE JUNCTION

**Key**

-  Proposed Toucan Crossing (Shared Pedestrian and Cycle Crossing)
-  Proposed Advanced Cycle Lanes
-  Existing Off Road Shared Use Cycle Route
-  Proposed Off Road Shared Use Cycle Route
-  Improved Footway
-  Proposed New Kerbline
-  New lining
-  Existing Shrubs
-  Proposed New Carriageway



**MAPINFO © Leicestershire County Council**  
 This map is based upon Ordnance Survey material with the permission of Ordnance Survey on behalf of the Controller of Her Majesty's Stationery Office  
 © Crown copyright. Unauthorised reproduction infringes Crown copyright and may lead to prosecution or civil proceedings. Leicestershire County Council 100019271. Published 2014.

**Leicester City Council**

**Leicestershire County Council**

CLIENT: LEICESTER NORTH WEST TRANSPORT PROJECT

TITLE: PREFERRED PROPOSALS  
 A563 NEW PARKS WAY / AIKMAN AVENUE JUNCTION

DRAWING NUMBER	SCALE
0031/A1/PD5	NOT TO SCALE
PREPARED BY: D YOUNG/A DUNN	DATE: 11/02/2015
CHECKED BY: C WARDLE	SIZE: A2
APPROVED BY: L QUINCEY	CORR. FILE :

MAPINFO SCALE 100mm = 100m NOMINALS